

# Geographical Terms



Bay








+ Which picture shows a bay?






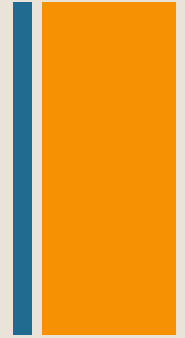
# Bay



A bay is a body of water that is partly enclosed by land (and is usually smaller than a gulf).



# Canal







+ Which picture shows a canal?






# Canal



- An artificial waterway constructed to allow the passage of boats or ships inland or to convey water for irrigation.



# Canyon










+ Which picture shows a canyon?






# Canyon



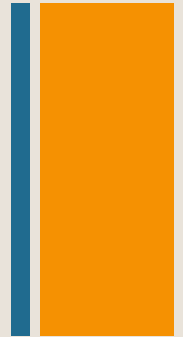
- A canyon is a deep valley with very steep sides - often carved from the Earth by a river.




# Delta








+ Which picture shows a delta?




# + Delta

- A delta is a low, watery land formed at the mouth of a river. It is formed from the silt, sand and small rocks that flow downstream in the river and are deposited in the delta. A delta is often (but not always) shaped like a triangle.
- OR
- The area near a river's mouth where the river deposits large amounts of sand and silt.





# Desert








+ Which picture shows a desert?






# Desert



- A desert is a very dry area.



# Drought











+ Which picture shows a drought?







# Drought



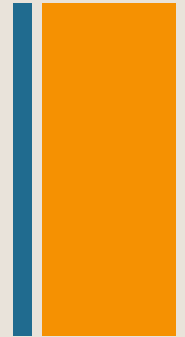
- A period of little rainfall in which growing crops becomes difficult.



# Gulf







+ Which pictures shows a gulf?






# Gulf



- A gulf is a part of the ocean (or sea) that is partly surrounded by land (it is usually larger than a bay).




# Irrigation










+ Which picture shows irrigation?






# Irrigation



- Irrigation is the watering of crops.



# Mountain








+ Which picture shows a mountain?






# Mountain



- A mountain is a very tall high, natural place on Earth - higher than a hill.
- OR
- A mountain is a natural elevation of the earth's surface rising to a summit, and attaining an altitude greater than that of a hill, usually greater than 2000 feet.




# Peninsula




© www.Canada-Photos.com






+ Which picture shows a peninsula?






# Peninsula



- A peninsula is a body of land that is surrounded by water on three sides.
- OR
- A body of land that is connected to a larger landmass and surrounded on three sides by water.




Plain








+ Which picture shows a plain?






# Plain




- Plains are flat lands that have only small changes in elevation.



# Plateau








+ Which picture shows a plateau?






# Plateau



- A plateau is a large, flat area of land that is higher than the surrounding land.




# River








+ Which picture shows a river?






# River



- A river is a large, flowing body of water that usually empties into a sea or ocean.



Sea








+ Which picture show the sea?






# Sea



- A sea is a large body of salty water that is often connected to an ocean. A sea may be partly or completely surrounded by land.




# Silt








+ Which picture shows silt?






# Silt



- Silt is fine, fertile soil deposited by a river.




# Source








+ Which picture shows a source?






# Source



- A source is the beginning of a river.



# Strait










+ Which picture shows a strait?






# Strait

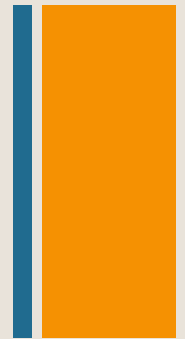


- A strait is a narrow body of water that connects two larger bodies of water.



# Tributary







+ Which picture shows a tributary?








# Tributary



- A tributary is a stream or river that flows into a larger river.



Valley






+ Which picture shows a valley?





# Valley



- A valley is a low place between mountains.